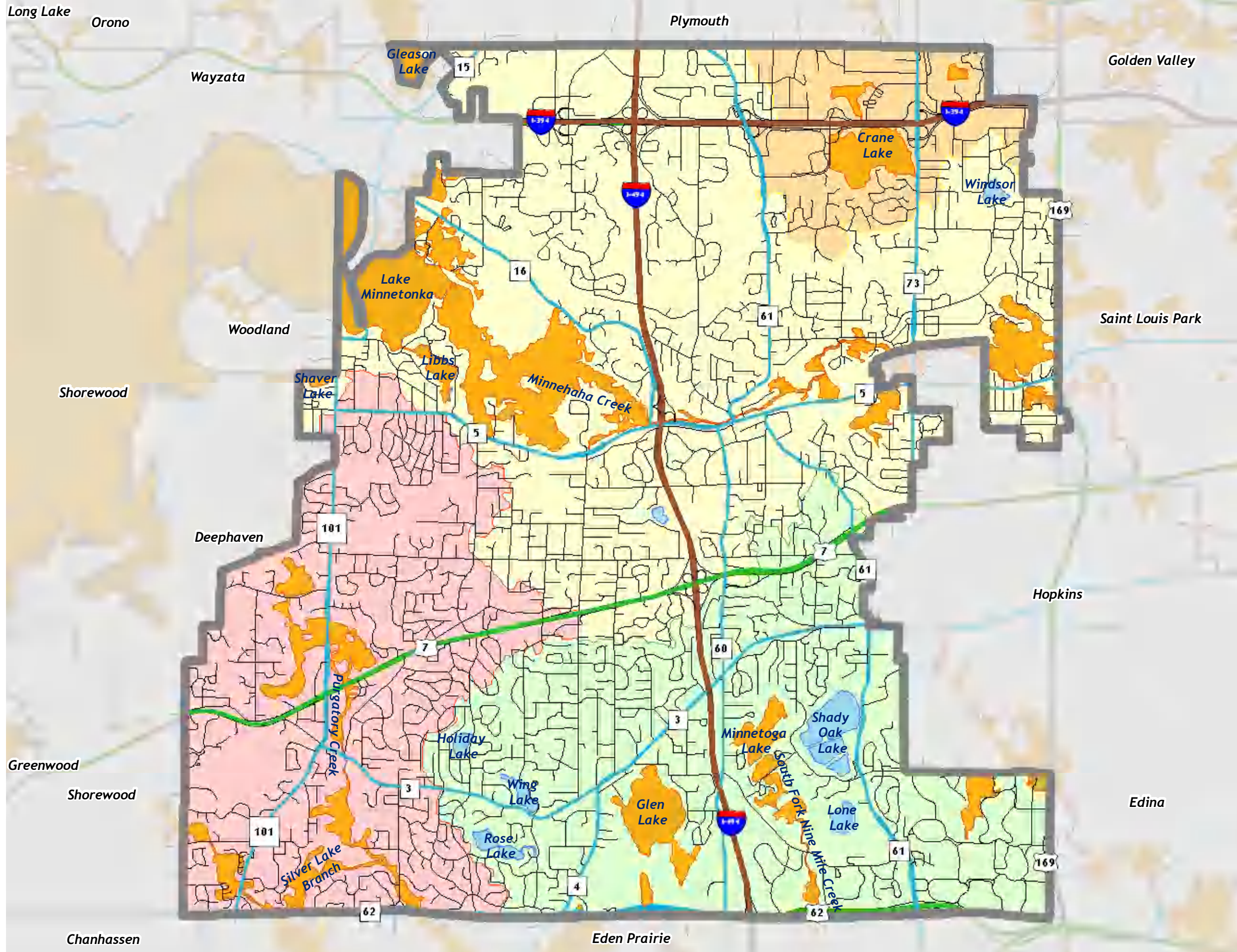

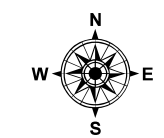


Barr Footer: Date: 8/22/2007 10:55:06 AM File: I:\Client\Minnetonka\WRMP\_Update\_2007\Maps\Figures\_for\_Update\Figure\_2008PrelimFloodplain\_11x17.mxd User: jak2



- Floodplain
- Drainage Districts**
  - Bassett Creek
  - Minnehaha Creek
  - Nine Mile Creek
  - Riley-Purgatory-Bluff Creek
- Municipal Boundary
- Lakes & Streams
- Roads**
  - Interstates (MN/DOT)
  - Trunk Highways (MN/DOT)
  - CSAH (Hennepin County)
  - Local Streets

Barr Engineering for Drainage District Boundary.  
Hennepin County for 2006 Preliminary 100-Year Floodplain.  
MDNR for Lakes Outside Minnetonka.  
MNDOT for Roads Outside Minnetonka.  
City of Minnetonka for all other Data.



# 100-YEAR FLOODPLAIN

Map prepared by:

**DRAFT**  
Figure VI-6