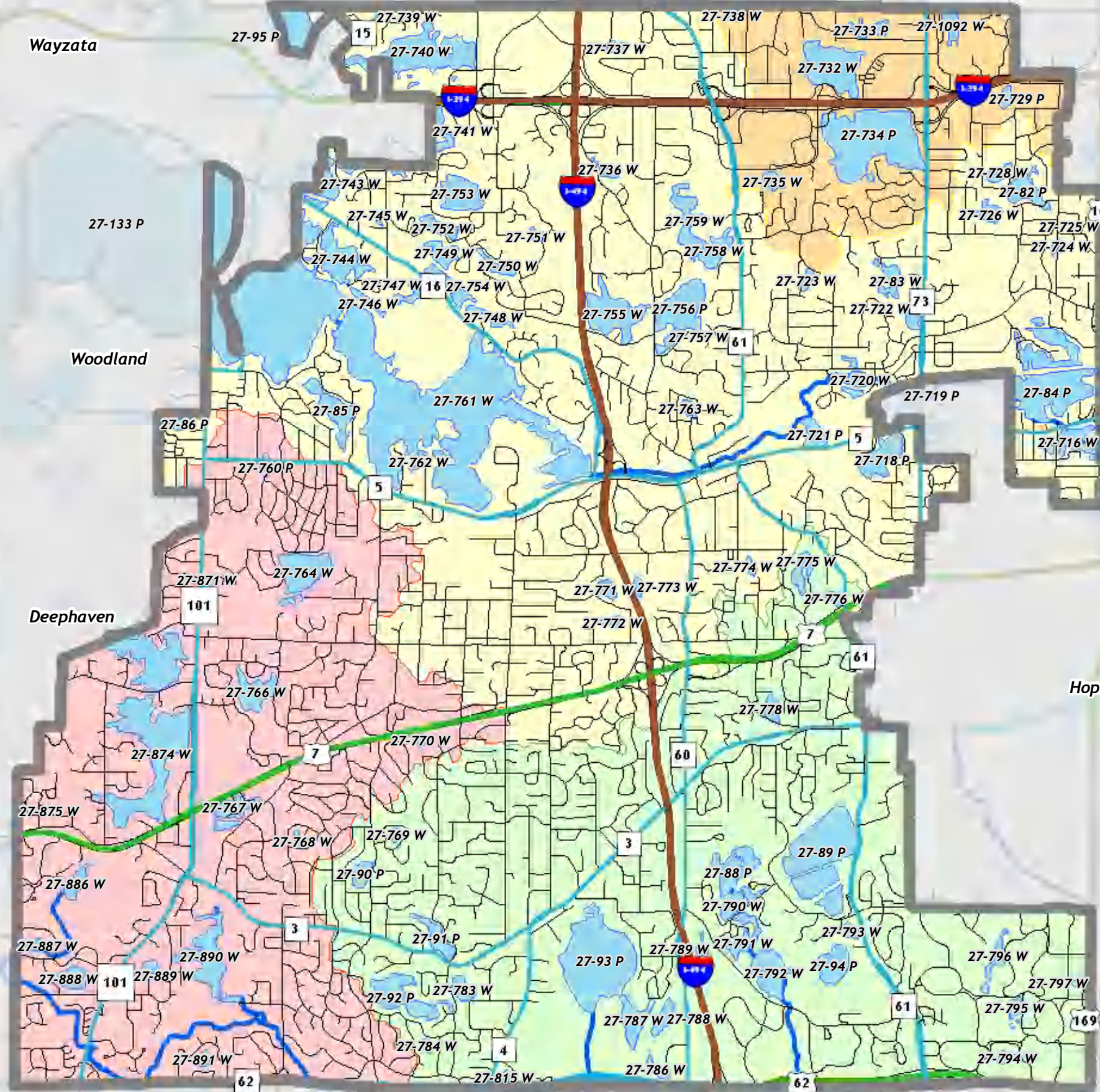


Long Lake
Orono

Plymouth

Golden Valley

Wayzata



Woodland

Saint Louis Park

Shorewood

Deephaven

Hopkins

Greenwood

Shorewood

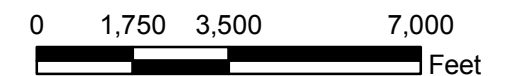
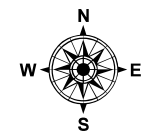
Edina

Chanhassen

Eden Prairie

- PWI Water Bodies
- PWI Streams
- Drainage Districts**
- Bassett Creek
- Minnehaha Creek
- Nine Mile Creek
- Riley-Purgatory-Bluff Creek
- Municipal Boundary
- Roads**
- Interstates (MN/DOT)
- Trunk Highways (MN/DOT)
- CSAH (Hennepin County)
- Local Streets

Barr Engineering for Drainage District Boundary.
 MDNR for PWI Waterbodies and Streams.
 MNDOT for Roads Outside Minnetonka.
 City of Minnetonka for all other Data.



**PUBLIC WATERS
INVENTORY**

Map prepared by:



DRAFT
Figure VI-4