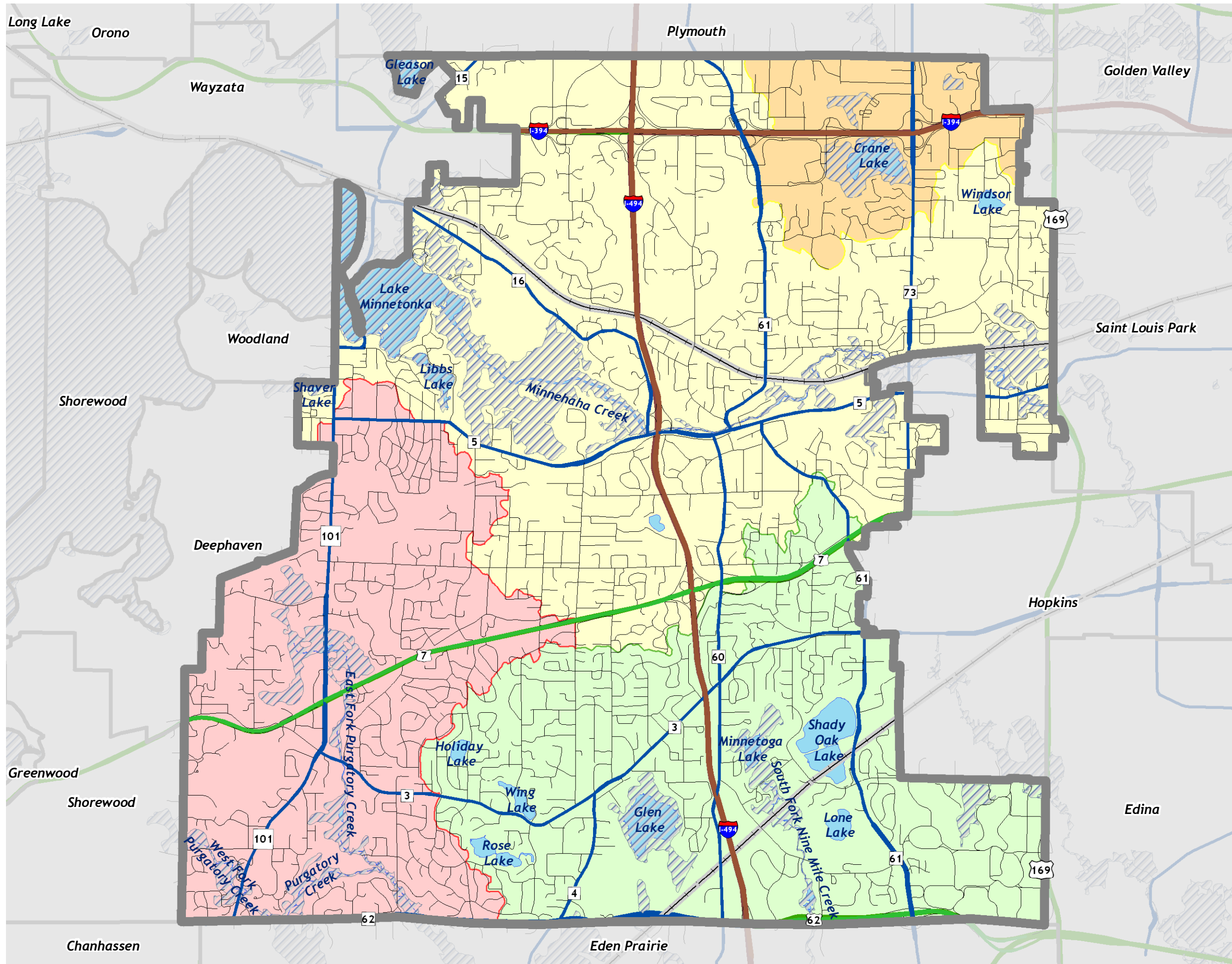


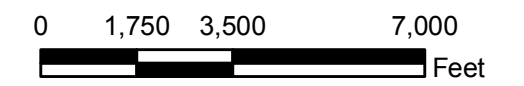
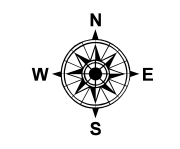
Barr Footer: Date: 4/9/2010 12:00:02 PM File: I:\Client\Minnetonka\WRMP_Update_2007\Maps\Figures_for_Update\CompPlan_Resource\MgmtPlan_Figs_April2010\Figure_VI_6_100 Year Floodplain.mxd User: jak2



City of minnetonka
Where quality is our nature

- Floodplain (Preliminary)
- Municipal Boundary
- Interstates (MN/DOT)
- Trunk Highways (MN/DOT)
- CSAH (Hennepin County)
- Local Streets
- Railroad
- Lakes & Streams
- Watersheds**
- Bassett Creek
- Minnehaha Creek
- Nine Mile Creek
- Riley-Purgatory-Bluff Creek

Source:
Barr Engineering for Watershed Boundary.
Hennepin County for 2006 Preliminary 100-Year Floodplain.
MDNR for Lakes Outside Minnetonka.
MNDOT for Roads Outside Minnetonka.
City of Minnetonka for all other Data.



100-YEAR FLOODPLAIN

Map prepared by:
Barr **Figure VI-6**