


2005 M.S.A.S TRAFFIC VOLUMES

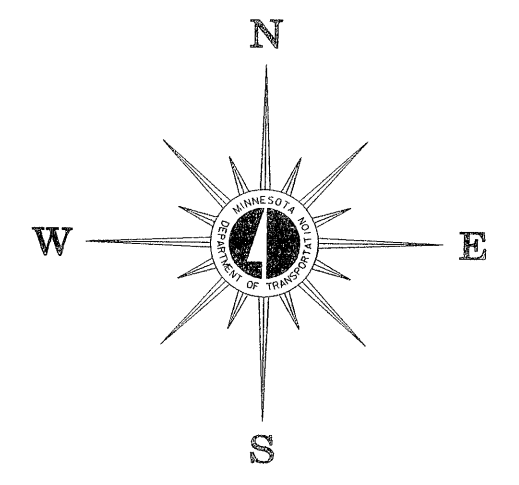
(SEE NOTE)

MUNICIPALITY OF MINNETONKA

PREPARED BY THE
MINNESOTA DEPARTMENT OF TRANSPORTATION
OFFICE OF TRANSPORTATION DATA & ANALYSIS
IN COOPERATION WITH
U.S. DEPARTMENT OF TRANSPORTATION
FEDERAL HIGHWAY ADMINISTRATION



2005
BASIC DATA - 1990



LEGEND

- INTERSTATE TRUNK HIGHWAY..... (35)
- U.S. TRUNK HIGHWAY..... (10)
- STATE TRUNK HIGHWAY..... (55)
- COUNTY STATE AID HIGHWAY..... (2)
- COUNTY ROAD..... (15)
- CORPORATE LIMITS.....
- PUBLIC ROAD.....
- PRIVATE ROAD.....

MUNICIPAL STATE AID STREET SYSTEM

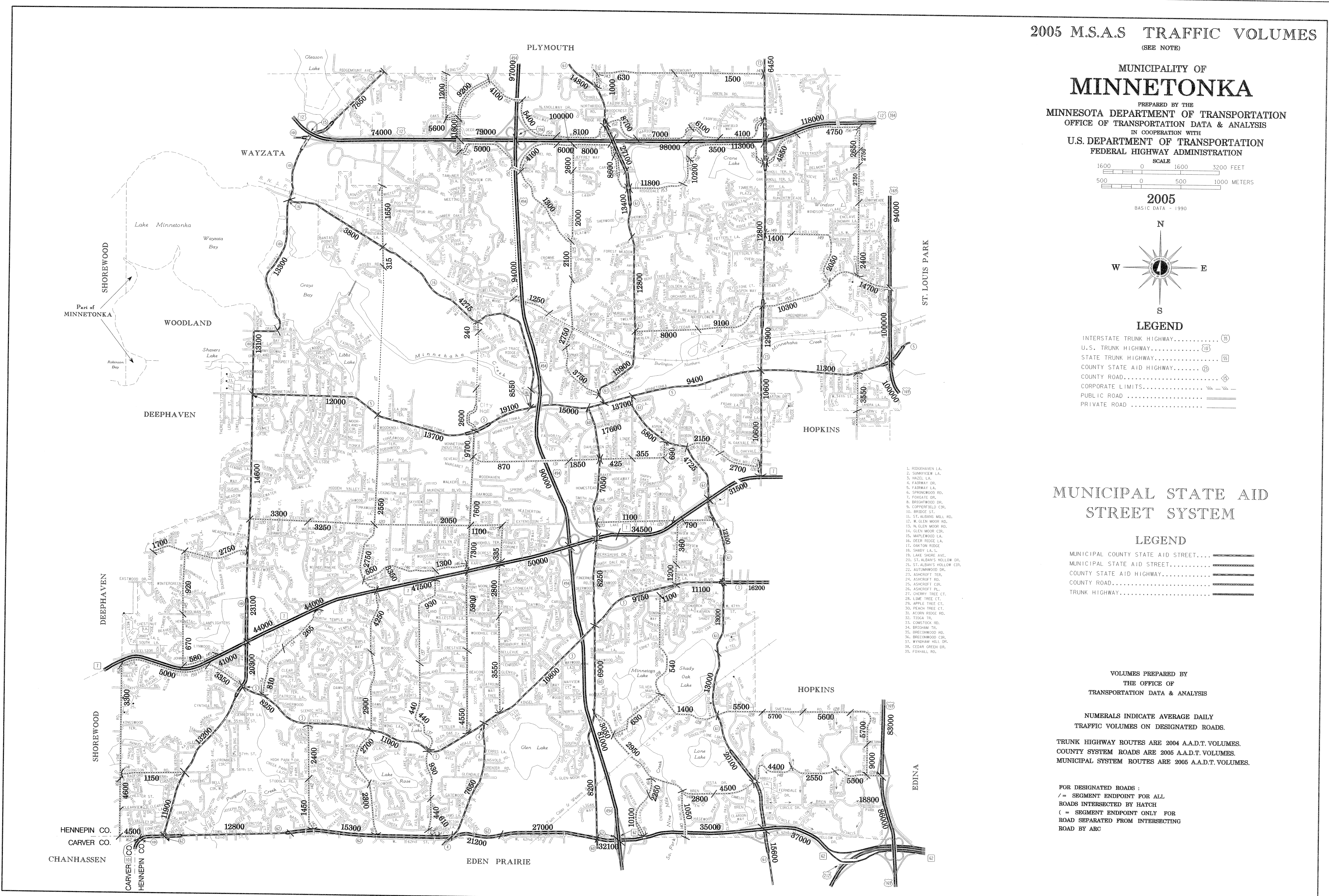
LEGEND

- MUNICIPAL COUNTY STATE AID STREET.....
- MUNICIPAL STATE AID STREET.....
- COUNTY STATE AID HIGHWAY.....
- COUNTY ROAD.....
- TRUNK HIGHWAY.....

VOLUMES PREPARED BY
THE OFFICE OF
TRANSPORTATION DATA & ANALYSIS

NUMERALS INDICATE AVERAGE DAILY
TRAFFIC VOLUMES ON DESIGNATED ROADS.
TRUNK HIGHWAY ROUTES ARE 2004 A.A.D.T. VOLUMES.
COUNTY SYSTEM ROADS ARE 2005 A.A.D.T. VOLUMES.
MUNICIPAL SYSTEM ROUTES ARE 2005 A.A.D.T. VOLUMES.

FOR DESIGNATED ROADS :
/ = SEGMENT ENDPOINT FOR ALL
ROADS INTERSECTED BY HATCH
(= SEGMENT ENDPOINT ONLY FOR
ROAD SEPARATED FROM INTERSECTING
ROAD BY ARC



1. RIDGEMOUNT L.A.
2. SHADYVIEW L.A.
3. HAZEL L.A.
4. FAIRWAY DR.
5. FAIRWAY L.A.
6. SPRINGWOOD DR.
7. FOXGATE DR.
8. BRIGHTWOOD DR.
9. CORPERSFIELD CIR.
10. BRIDGE ST.
11. ST. ALBAN'S HOLLOW DR.
12. N. GLEN MOOR DR.
13. N. GLEN MOOR DR.
14. GLEN MOOR CIR.
15. MAPLEWOOD L.A.
16. DEER RIDGE L.A.
17. OAKTON RIDGE
18. SHADY L.A. S.
19. LAKE SHORE AVE.
20. ST. ALBAN'S HOLLOW DR.
21. ST. ALBAN'S HOLLOW CIR.
22. AUTUMNWOOD DR.
23. ASHEROFT TER.
24. ASHEROFT RD.
25. ASHEROFT CIR.
26. ASHEROFT PL.
27. CHERRY TREE CT.
28. LIME TREE CT.
29. APPLE TREE CT.
30. PEACH TREE CT.
31. ACHON RIDGE RD.
32. TIoga TR.
33. COMSTOCK RD.
34. BIRCHWOOD TR.
35. BIRCHWOOD RD.
36. BIRCHWOOD CIR.
37. WYNDHAM HILL DR.
38. CEDAR GREEN DR.
39. FOXHALL DR.